

TBM SCHEDULE			
TYPE	EASTING	NORTHING	RL
STAR PICKET	315661.19	5841910.59	250.03
SPIKE	316172.31	5841843.39	248.58
SPIKE	316865.23	5842954.55	242.85

**BLASTING & BORING**

NO BLASTING OR BORING IS PERMITTED ON SITE WITHOUT RELEVANT AUTHORITY APPROVAL.

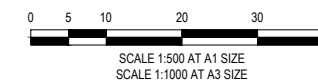
**CONSERVATION RESERVE**

NO ACCESS IS PERMITTED INTO THE EXISTING CONSERVATION RESERVE LOCATED TO THE WEST OF THE PROPOSED DEVELOPMENT TO ANY PARTIES AT ANY TIME.



**WARNING**  
**BWARE OF UNDERGROUND SERVICES**  
 THE LOCATIONS OF UNDERGROUND SERVICES ARE APPROXIMATE ONLY AND THEIR EXACT POSITION SHOULD BE PROVED ON SITE. NO GUARANTEE IS GIVEN THAT ALL EXISTING SERVICES ARE SHOWN. A MOCS ENQUIRY ON 1100 MUST BE MADE BY THE CONTRACTOR PRIOR TO COMMENCEMENT OF WORKS.

**WARNING**  
 IT IS THE RESPONSIBILITY OF THE CONTRACTOR TO VERIFY THE SETOUT INFORMATION PROVIDED ON THIS PLAN WITH THE DESIGN INTENT WHICH INCLUDES, BUT IS NOT LIMITED TO ITEMS SUCH AS LENGTHS, CO-ORDINATES, SETOUT DIMENSIONS AND PEGGED TITLES BY THE PRINCIPAL'S LICENSED SURVEYOR.



VER	DATE	REVISION	APPD.
3	07/10/2024	AS CONSTRUCTED	SJP
2	15/04/2024	PATHS ADJACENT STAGE 3 ADDED	SJP
1	28/03/2024	POWER EAEMENT PATH CHANGES	SJP
0	15/03/2024	ISSUED FOR CONSTRUCTION - CONTRACTOR	ROK

LEGEND	
EXISTING GAS MAIN	ExG
EXISTING WATER MAIN	ExW
EXISTING ELECTRICITY CABLE	ExE
EXISTING TELCO CABLE & PIT	ExT
EXISTING SEWER MAIN & M.H.	ExS
EXISTING DRAIN & PIT	ExD

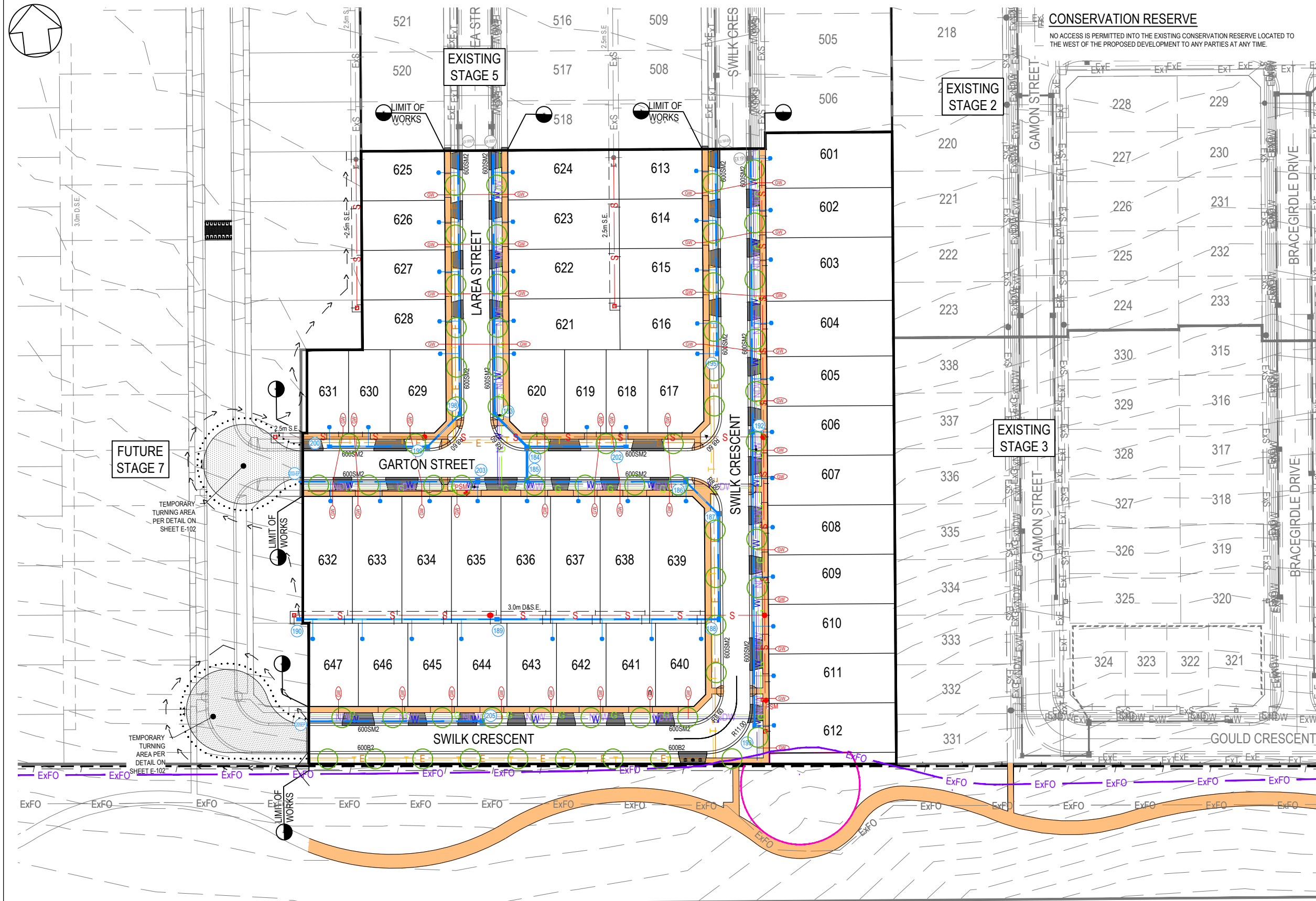
Coords: MGA  
 Levels: AHD

**TAYLORS**  
 Urban Development | Infrastructure  
 8 / 270 Ferntree Gully Road, Notting Hill, Victoria, 3168  
 Tel: 61 3 9501 2800 | Web: taylors.com.au

DESIGNED: S.PAUL	REG. ENGINEER: J.YALDEN	DRAFTED: I.AHMED
CHECKED: R.KOZUL	PE REG. No: 0003270	CAD REF: 01091-06-E-108

HUME CITY COUNCIL  
 225 - 285 DONNYBROOK ROAD, MICKLEHAM  
 MERRIFIELD RESIDENTIAL, STAGE 6  
 PROPOSED CONTOURS PLAN

SCALE	1:500 @A1
VERSION	3
SHEET	9 OF 30
DRAWING No.	01091-06-E-108



- NOTES:**
1. ALL EXISTING SERVICES UNDER NEW PAVEMENTS, PATHS AND VEHICLE CROSSINGS TO BE BACKFILLED WITH FCR.
  2. ALL EXISTING PITS AND MANHOLES WITHIN NEW WORKS TO BE ADJUSTED TO NEATLY MATCH NEW FINISHED SURFACE.
  3. ALL EXISTING SEWER PROPERTY BRANCHES AND HOUSE DRAINS DAMAGED BY WORKS TO BE REPLACED BY CONTRACTOR.
  4. ALL EXISTING OPEN DRAINS TO BE DRAINED, DESLUDGED AND BACKFILLED TO LEVEL 1 REQUIREMENTS.
  5. ALL FRAM CROSSING TO BE DOA COMPLIANT.
  6. VEHICLE EXCLUSION MEASURES BETWEEN RESERVE AND ROAD RESERVE TO FORM PART OF LANDSCAPE WORKS.
  7. ALL COORDINATES ARE TO AHD.
  8. THE USE OF DIRECTIONAL AND HAZARD PAVEMENT MARKERS MUST ACCORD WITH SECTION 2.2.3.1 OF AS/NZS 1428.4:2002.
  9. CONTRACTOR TO CONFIRM WITH TAYLORS REPRESENTATIVE PRIOR TO THE REMOVAL OF ANY TREES.
  10. PIT DIMENSIONS SHOWN ON PLANS. REFER TO PIT BASE.
  11. CONTRACTOR TO LOCATE ALL EXISTING ASSETS PRIOR TO COMMENCEMENT OF CONSTRUCTION. ANY DAMAGE TO EXISTING ASSETS TO BE RECTIFIED AT CONTRACTORS EXPENSE.
  12. CONTRACTOR TO VERIFY DEPTH OF EXISTING SERVICES, PRIOR TO COMMENCEMENT OF CONSTRUCTION.
  13. STREETSCAPE TREES WERE PROVIDED BY TRACT LANDSCAPE ARCHITECTS. REFER TO TRACT FOR TREE LOCATIONS.

**TBM SCHEDULE**

TYPE	EASTING	NORTHING	RL
STAR PICKET	315661.19	5841910.59	250.03
SPIKE	316172.31	5841843.39	248.58
SPIKE	316885.23	5842954.55	242.85

**BLASTING & BORING**

NO BLASTING OR BORING IS PERMITTED ON SITE WITHOUT RELEVANT AUTHORITY APPROVAL.

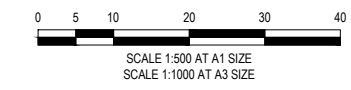
**FUTURE STAGE 7**

TEMPORARY TURNING AREA PER DETAIL ON SHEET E-102

TEMPORARY TURNING AREA PER DETAIL ON SHEET E-102

**SERVICE OFFSET TABLE**

STREET	GAS		RECYCLED WATER (NDW)		POTABLE WATER (DW)		TELECOMS		ELECTRICAL CABLES		SEWER	
	SIDE	OFFSET	SIDE	OFFSET	SIDE	OFFSET	SIDE	OFFSET	SIDE	OFFSET	SIDE	OFFSET
LAREA STREET	EAST	2.10m	EAST	2.60m	EAST	3.10m	WEST	1.80m	WEST	2.40m	-	-
GARTON STREET	SOUTH	2.10m	SOUTH	2.60m	SOUTH	3.10m	NORTH	1.80m	NORTH	2.40m	NORTH	1.00m
SWILK CRESCENT (LOTS 601-612)	EAST	2.10m	EAST	2.60m	EAST	3.10m	WEST	1.80m	WEST	2.40m	EAST	1.00m
SWILK CRESCENT (LOTS 640-647)	NORTH	2.10m	NORTH	2.60m	NORTH	3.10m	SOUTH	1.00m	SOUTH	1.50m	-	-



**WARNING**

**BWARE OF UNDERGROUND SERVICES**

THE LOCATIONS OF UNDERGROUND SERVICES ARE APPROXIMATE ONLY AND THEIR EXACT POSITION SHOULD BE PROVED ON SITE. NO GUARANTEE IS GIVEN THAT ALL EXISTING SERVICES ARE SHOWN. A MOCS ENQUIRY ON 1100 MUST BE MADE BY THE CONTRACTOR PRIOR TO COMMENCEMENT OF WORKS.

**WARNING**

IT IS THE RESPONSIBILITY OF THE CONTRACTOR TO VERIFY THE SETOUT INFORMATION PROVIDED ON THIS PLAN WITH THE DESIGN INTENT WHICH INCLUDES, BUT IS NOT LIMITED TO ITEMS SUCH AS LENGTHS, CO-ORDINATES, SETOUT DIMENSIONS AND PEGGED TITLES BY THE PRINCIPAL'S LICENSED SURVEYOR.

VER	DATE	REVISION	APPD.
3	07/10/2024	AS CONSTRUCTED	SJP
2	15/04/2024	PATHS ADJACENT STAGE 3 ADDED	SJP
1	28/03/2024	POWER EAEMENT PATH CHANGES	SJP
0	15/03/2024	ISSUED FOR CONSTRUCTION - CONTRACTOR	ROK

**LEGEND**

EXISTING GAS MAIN	ExG	PROPOSED GAS MAIN	G	P.S.M.	↑
EXISTING WATER MAIN	ExW	PROPOSED WATER MAIN	W	2.50m RADIUS STREETSCAPE TREES BY TRACT	○
EXISTING ELECTRICITY CABLE	ExE	PROPOSED ELECTRICITY CABLE	E	STREET NAME SIGN	□
EXISTING TELCO CABLE & PIT	ExT	PROPOSED TELCO CABLE	T		
EXISTING SEWER MAIN & M.H.	ExS	PROPOSED SEWER MAIN & M.H.	S		
EXISTING DRAIN & PIT	ExD	PROPOSED DRAIN PIT & PROPERTY JUNCT	D		
PROPOSED GAS & WATER CONDUIT	GW	PROPOSED FIBRE OPTIC	FO		



DESIGNED: S.PAUL    REG. ENGINEER: J.YALDEN    DRAFTED: I.AHMED  
 CHECKED: R.KOZUL    PE REG. No: 0003270    CAD REF: 01091-06-E-109

HUME CITY COUNCIL		SCALE
225 - 285 DONNYBROOK ROAD, MICKLEHAM MERRIFIELD RESIDENTIAL, STAGE 6		1:500 @A1
PROPOSED SERVICES PLAN		VERSION 3
		SHEET 10 OF 30
		DRAWING No. 01091-06-E-109